

21/11/11 Ref. BHP 269

Ref. DefMapSch7Jul02.1


Schedule 7

Form of Application for Modification Order

Wildlife and Countryside Act 1981

Leicester Circus, Queensway, Birmingham B4 7DQ

Warwickshire Area  
Walls Grove, Area Footpath Secretary, 26 Priory Road, Warwick CV34 4NA  
Apply for an order under section 53(2) of the Wildlife and Countryside Act 1981









BAP 269

INCE SURVEY, DATA HANDLED, REF. 4, 5, 6, 7, 11



Statement of Evidence for Path Claim BAP 269

The path is shown, and labelled "Foot Road", on the map with the Kings Norton (Rednall Yield) Tithe Apportionment

copy shall send us of this path are recorded on the (undated) City Council map of public rights of way. It is considered, therefore, that the existing (recorded) section of this path should be added to the Birmingham Definitive Map as part of a 'consolidation' exercise and that the remaining section should also be shown.

6 It is considered, therefore, that the existing (recorded) section of this path should be added to the Birmingham Definitive Map as part of a 'consolidation' exercise and that the remaining section should also be shown.